

# What I Expect



- ❑ Talking only when called upon
- ❑ Bringing ALL of your materials to class... Not asking to get forgotten items
- ❑ Being prepared everyday
- ❑ Listening! Not asking me to repeat myself
- ❑ Not disrupting class
- ❑ You are kind and respectful to EVERYONE!!!

# Canada

## Political Regions



# My Canada Lapbook

1. Complete front over - use scissors and glue - don't make a mess.
2. Label your name and color.
3. Cut and glue Rubric to back cover.
4. Return all supplies and clean up area.
5. Put lap book in hour slot.
5. No horseplay.

My  
Canadian  
Lapbook  
Project



By:

Ivan Hernandez 5<sup>th</sup>

Canada

Ch?

100% A+

# Class Rules

- ❑ Be Respectful
- ❑ Be Responsible
- ❑ Be Ready



- ❑ What do these rules mean and why are they important?

# Canada Capitals

- ❑ Today we will:
- ❑ Write the capital cities next to province
- ❑ Then put a black dot on the map
- ❑ Cut out and paste the map into the middle of you lapbook



Yukon	White Horse	Ontario	Toronto
NW Territories	Yellowknife	Quebec	Quebec
Nunavut	Iqaluit	New Brunswick	Fredericton
British Columbia	Vancouver	Nova Scotia	Halifax
Saskatchewan	Regina	PEI	Charlottetown
Alberta	Edmonton	Newfoundland	St. John's
Manitoba	Winnipeg		



Canada's Natural Resources

Canada's natural resources are found in all provinces and territories. The most abundant resources are forests, minerals, and water. The Northwest Territories and Nunavut have large areas of land that are still undeveloped. This means there is a lot of potential for finding new resources in the future.

Reflection





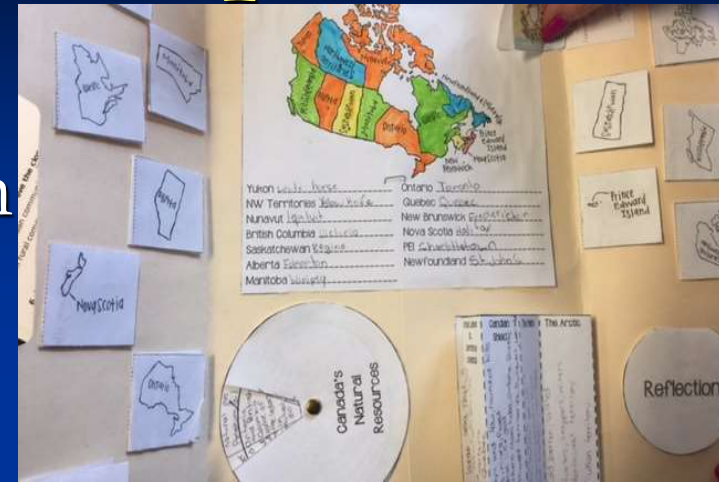
# Governing Canada

## Capitol is in Ottawa, Ontario



# Flags , Imports and Exports

1. Cut out and paste.
2. Draw Flag – add Population
3. List 1 import and 1 export



## Flags of the Provinces and Territories



Alberta




British Columbia



Manitoba



New Brunswick



Newfoundland and Labrador



Nova Scotia



Northwest Territories




Nunavut



Ontario



Prince Edward Island



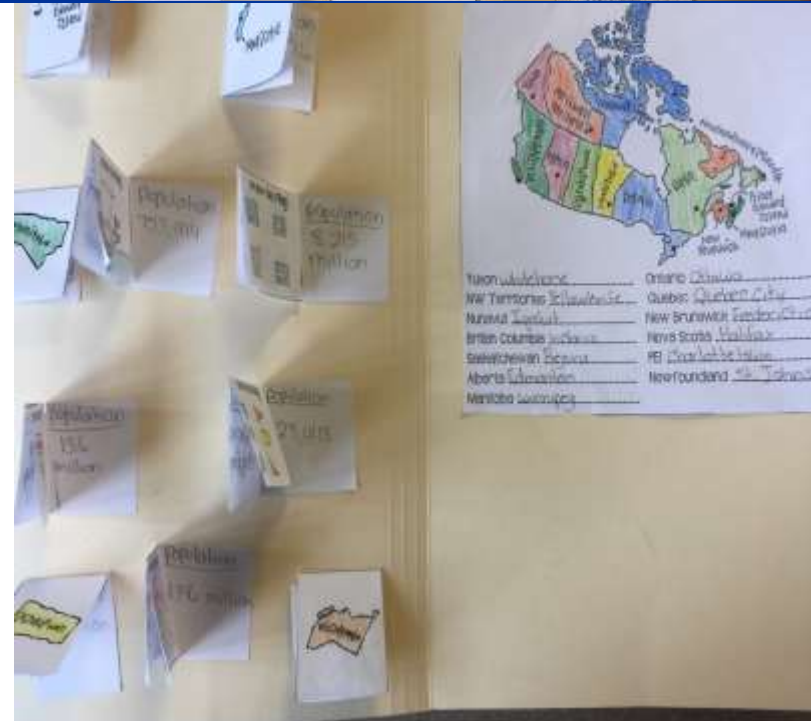
Quebec



Saskatchewan




Yukon Territory



- ▣ Forestry (lumber) - Pacific
- ▣ Oil and natural gas (energy) – Pacific and Prairie
- ▣ Fishing - Atlantic
- ▣ Energy – Hydro/wind - Core
- ▣ Farming (grains) - Prairie
- ▣ Coal (Fuels electric power- energy) - Prairie
- ▣ Livestock (cattle) - Prairie
- ▣ Metals – Iron/Uranium(energy) - Northern

# Feb. 14, 2017

- Win the day



- 1. Fill in the information on Resources with small picture and list region or province it is found.
- 2. Cut out sectioned circle
- 3. Glue sectioned circle
- 4. Cut out upper circle and attach with brass fastener.



Draw the flag



Export  
Airplane  
ports



STAPLES



Export  
Energy  
and related




- |                            |                           |
|----------------------------|---------------------------|
| Yukon Whitehorse           | Ontario Toronto           |
| NW Territories Yellowknife | Quebec Quebec City        |
| Nunavut Iqaluit            | New Brunswick Fredericton |
| British Columbia Victoria  | Nova Scotia Halifax       |
| Saskatchewan Regina        | PEI Charlottetown         |
| Alberta Edmonton           | Newfoundland St. John's   |
| Manitoba Winnipeg          |                           |





Yukon	Yukon	Ontario	Ontario
NW Territories	NW Territories	Quebec	Quebec
Nunavut	Nunavut	New Brunswick	New Brunswick
British Columbia	British Columbia	Nova Scotia	Nova Scotia
Saskatchewan	Saskatchewan	PEI	PEI
Alberta	Alberta	Newfoundland	Newfoundland
Manitoba	Manitoba		

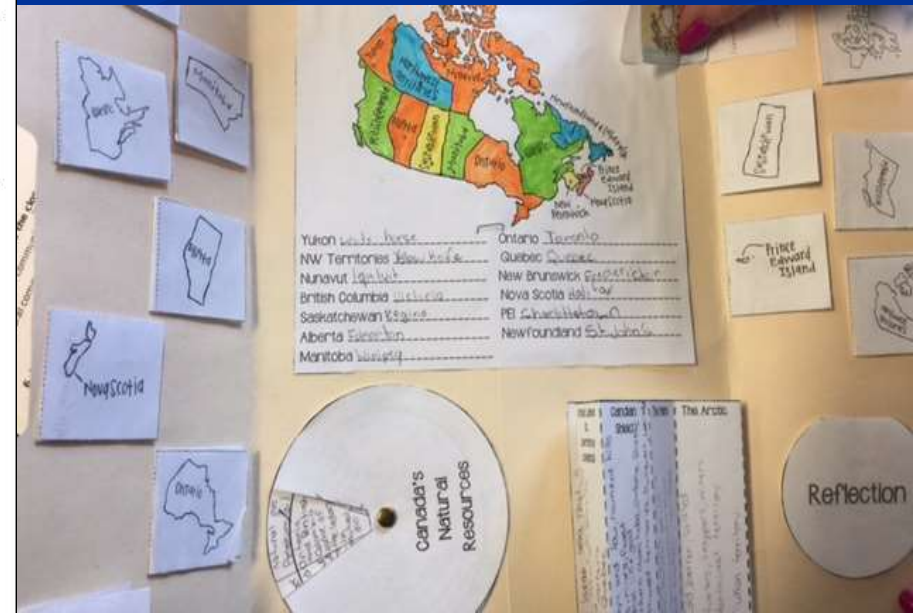
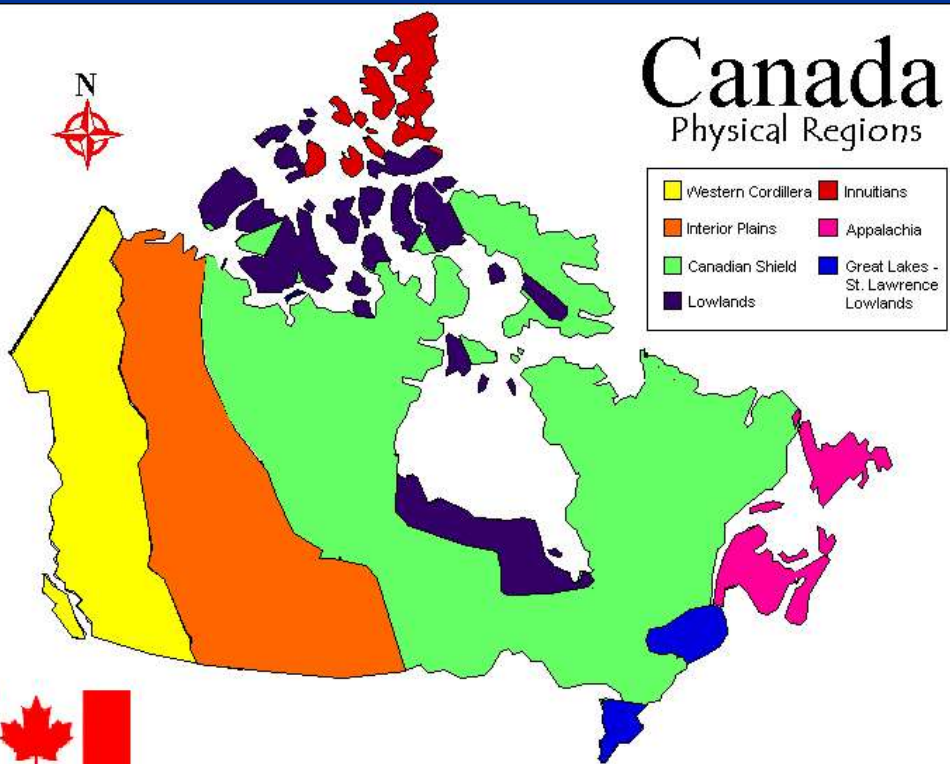



Year	Canada	The Arctic
2000	100%	100%
2005	100%	100%
2010	100%	100%
2015	100%	100%
2020	100%	100%

Reflection

# Physicals Regions

- Find three different things about each region that is different than the others.
- List the provinces in that region.



# 3 facts and provinces (territories)

- Cordillera region covers most of the western coast of Canada.
- Has deep valleys, plateaus, and coastal islands in this region.
- Climate varies greatly because of the mountains.
- British Columbia and the Yukon Territory



# Friday 2/17

- ▣ Win The day
- ▣ Current events – Five W's and so what?

Three day weekend, please finish Lap Book project  
– it is due Tuesday.

- What is the Snapchat IPO?

- <http://www.cnbc.com/2017/02/16/snapchat-parent-snap-ipo-price-valuation.html>

- 

- who uses snapchat?

- 

- <http://www.businessinsider.com/why->